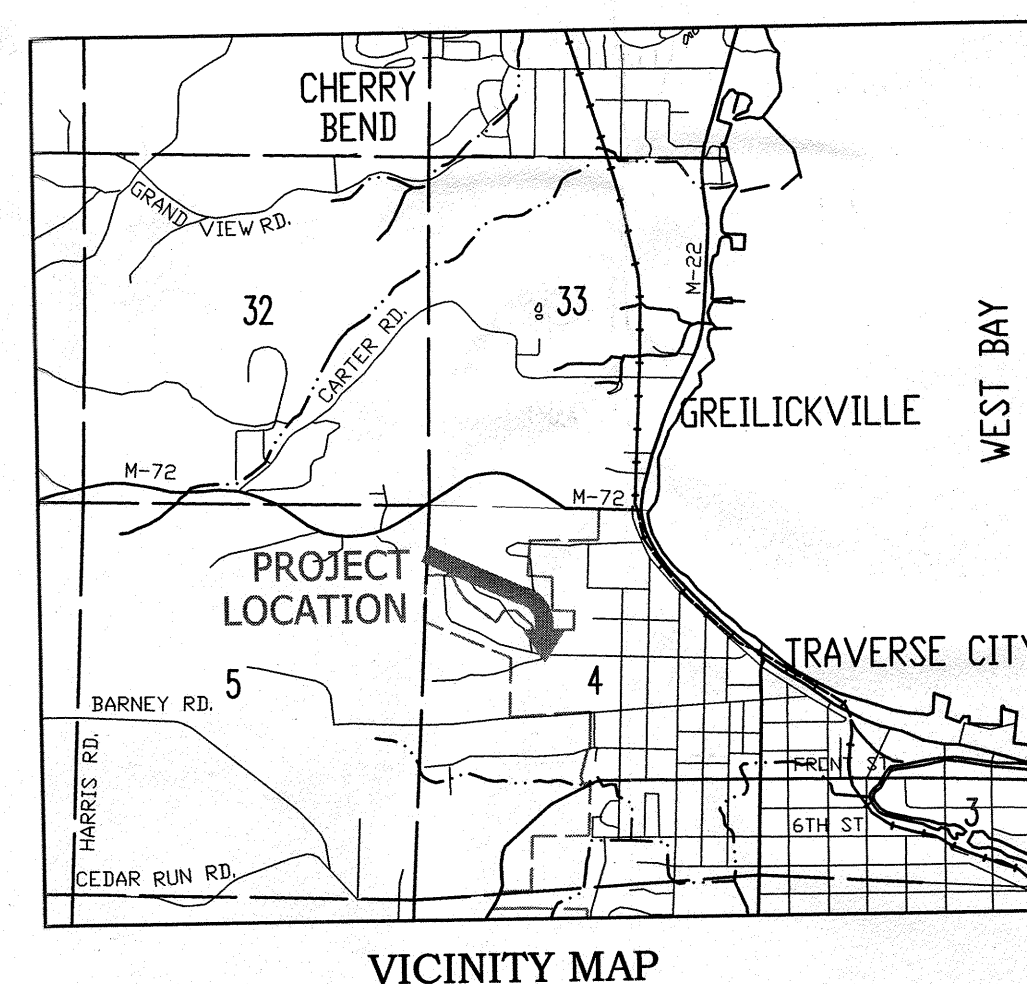
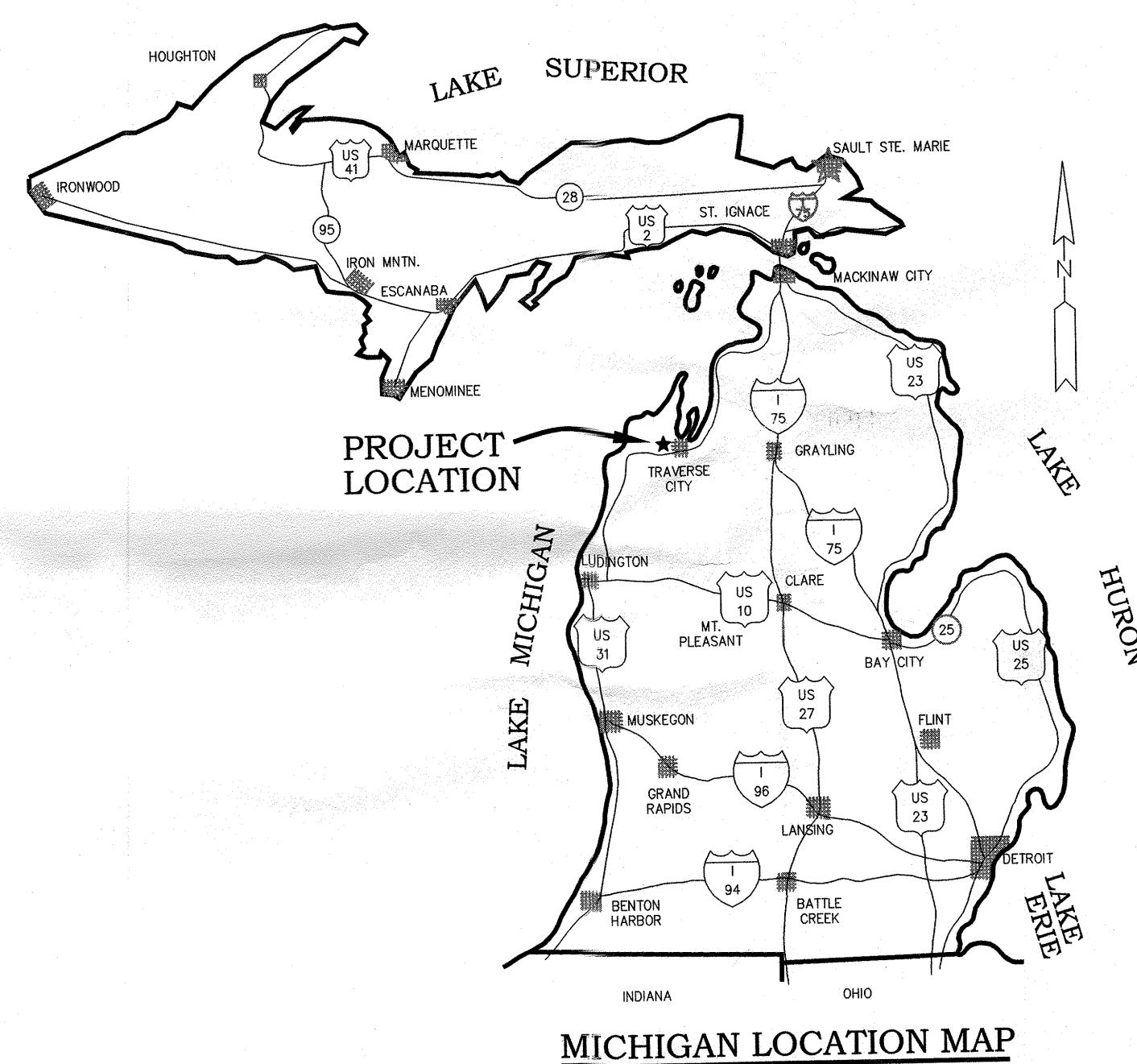


CONSTRUCTION PLANS
FOR
WAYNE HILL
ROOSTER STATION UPGRADE
CITY OF TRAVERSE CITY
LEELANAU COUNTY, MICHIGAN
OCTOBER 2005



DRAWING LIST

** TITLE SHEET

T1.0 TITLE SHEET

* GENERAL

- | | |
|------|-------------------------------|
| G1.0 | NOTE SHEET |
| G2.0 | SITE PLAN SHEET |
| G3.0 | DETAIL SHEET |
| G4.0 | LANDSCAPE PLAN (NOT INCLUDED) |

```
** STRUCTURAL
```

- | | |
|------|----------------------------|
| S0.1 | STRUCTURAL NOTES AND LOADS |
| S1.0 | FOUNDATION PLAN |
| S2.0 | FLOOR PLAN |
| S3.0 | ROOF FRAMING PLAN |
| S4.0 | BUILDING SECTIONS |
| S5.0 | EXTERIOR ELEVATIONS |

** PROCESS

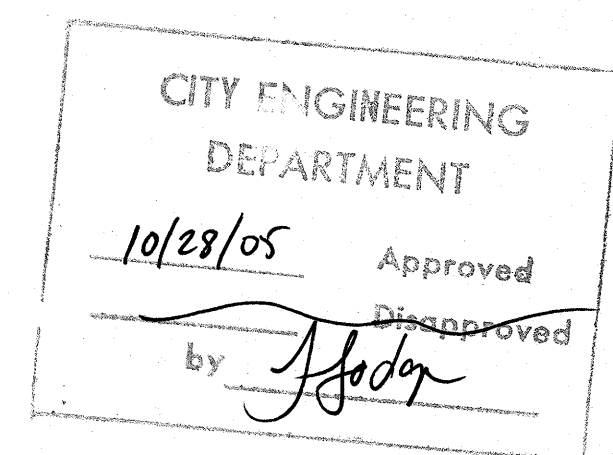

- | | |
|------|------------------|
| P1.0 | PROCESS PLAN |
| P2.0 | PROCESS SECTIONS |

** MECHANICAL

- | | |
|------|--|
| M1.0 | MECHANICAL DEMOLITION & NEW WORK PLANS |
| M2.0 | MECHANICAL SCHEDULES AND DETAILS |

*** ELECTRICAL

- | | |
|----|---------------------------------------|
| E1 | ELECTRICAL SCHEDULE AND LIGHTING PLAN |
| F2 | ELECTRICAL PLAN |



* = DRAWINGS PREPARED BY AND UNDER THE RESPONSIBILITY OF CITY OF TRAVERSE CITY
 ** = DRAWINGS PREPARED BY AND UNDER THE RESPONSIBILITY OF WADETRIM INC.
 *** = DRAWINGS PREPARED BY AND UNDER THE RESPONSIBILITY OF NEALIS ENGINEERING

NG
MICHIGAN DEPARTMENT OF ENVIRONMENTAL QUALITY
PERMIT NO. W 057095 *BET* DEC 09 '05

PERMITS/APPROVALS:
MDEQ ACT 399 PERMIT _____ DATED: _____

CITY ENGINEERING DEPARTMENT DATED: _____
REVIEWED FOR CODE COMPLIANCE DATED: _____

CITY OF TRAVERSE CITY SITE PLAN REVIEW APPROVAL
LAND USE APPROVED: _____ BEING PERMIT # _____
RIGHT OF WAY APPROVED: _____
SOIL EROSION APPROVED: _____ BEING PERMIT # _____
STORMWATER RUNOFF CONTROL APPROVED: _____ BEING PERMIT # _____

CITY OF TRAVERSE CITY
WAYNE HILL
WATER BOOSTER STATION UPGRADE
TITLE SHEET

ISSUED FOR:	DATE:	BY:
CITY REVIEW	10/17/05	KSC
PERMITTING	10/28/05	KSC

JOB NO.
TVC3302-01C

T1.0

PROJECT MANAGER: -
FIELD BOOK INFORMATION: -
DATE: 10/28/2005 TIME: 2:47 PM BY: DAVIDSON, JOSHUA
TITLESHEET DWG: T10 - FULL SCALE MONOCHROME.STB - PLOTTED

